Figures

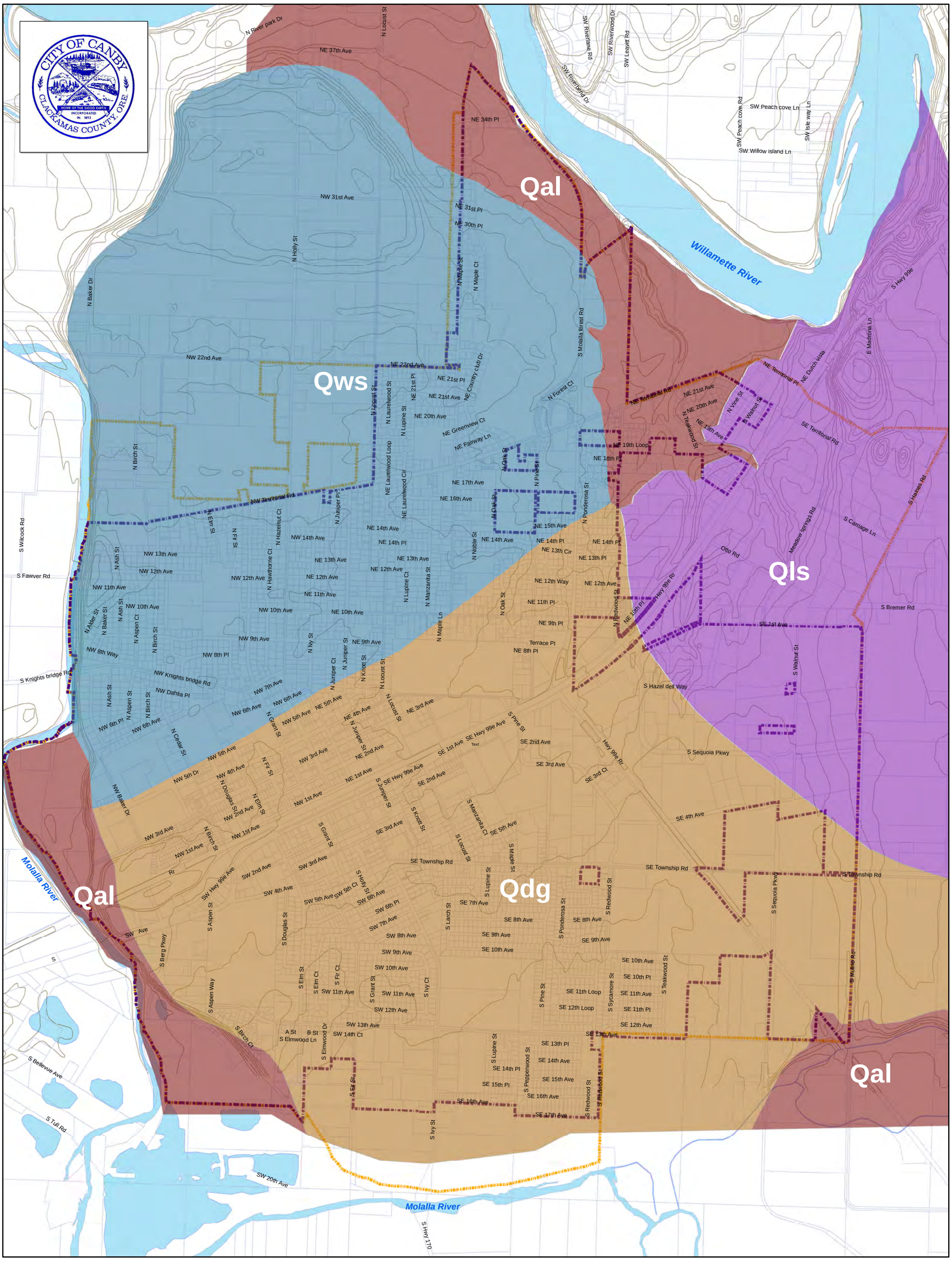

Legend

Surficial Geologic Units

Classification

- Qws
- Qls
- Qdg
- Qal

- City Limits
- Urban Growth Boundary
- Taxlots
- 10 Foot Contours - Metro/USGS

The data used to prepare this map is based on limited record and design drawings and field mapping. This information is the best currently available, however there are known innaccuracies and deficienicies. The City will continue to update and refine the mapping of the stormwater system in an adapative management process.

0 250 500 1,000 1,500 2,000 Feet

Kennedy/Jenks Consultants

CITY OF CANBY
STORMWATER MASTER PLAN

SURFICIAL GEOLOGIC UNITS

FIGURE 1

17 September 2013
K/J Project Number 01291029.00

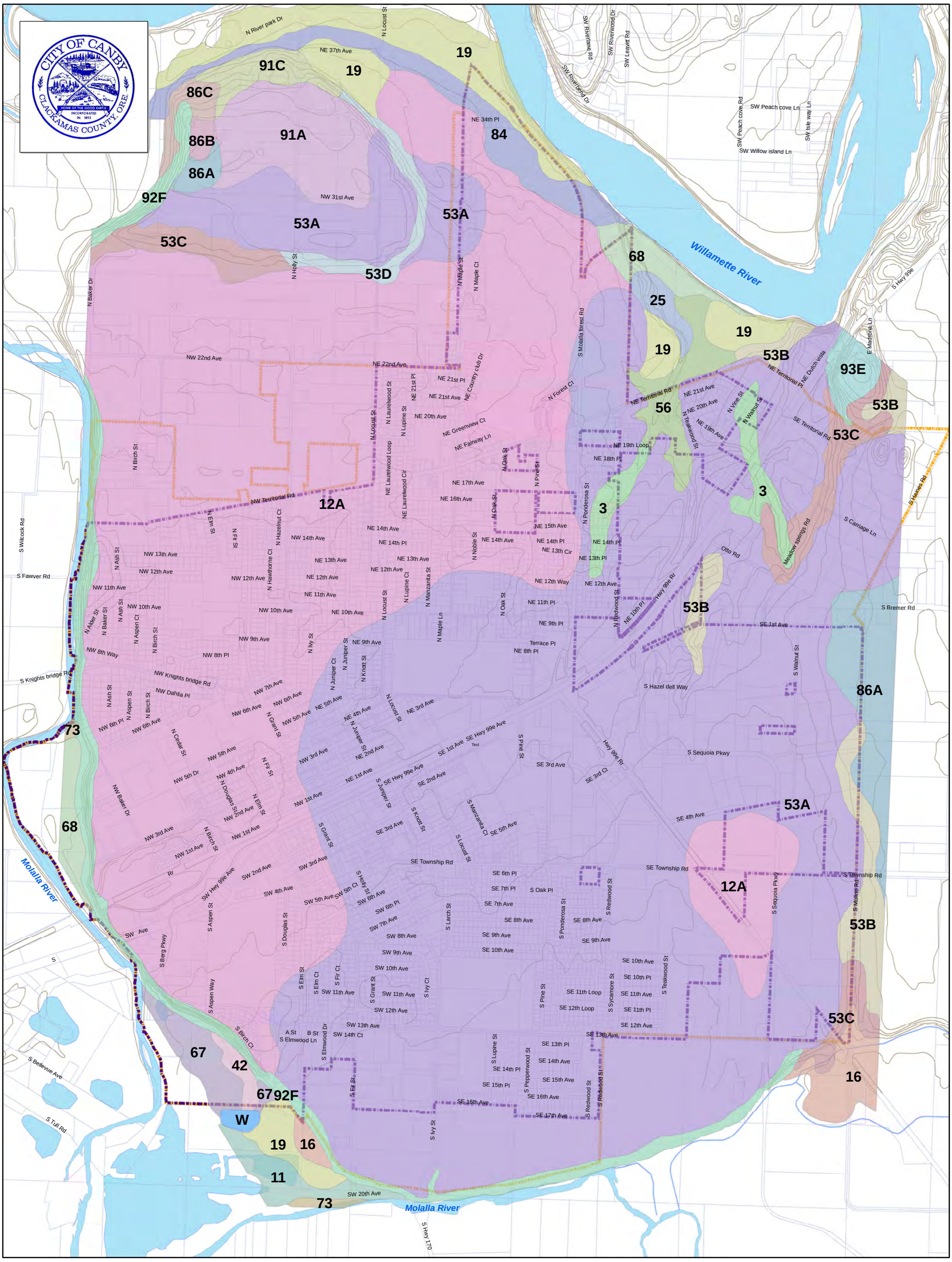

Legend

- 10 Foot Contours - Metro/USGS
- City Limits
- Urban Growth Boundary
- Taxlots

The data used to prepare this map is based on limited record and design drawings and field mapping. This information is the best currently available, however there are known innaccuracies and deficienicies. The City will continue to update and refine the mapping of the stormwater system in an adapative management process.

0 250 500 1,000 1,500 2,000 Feet

Kennedy/Jenks Consultants

CITY OF CANBY
STORMWATER MASTER PLAN

SOIL CONSERVATION SERVICE (SCS) SOIL CLASSIFICATION

FIGURE 2

17 September 2013
K/J Project Number 01291029.00

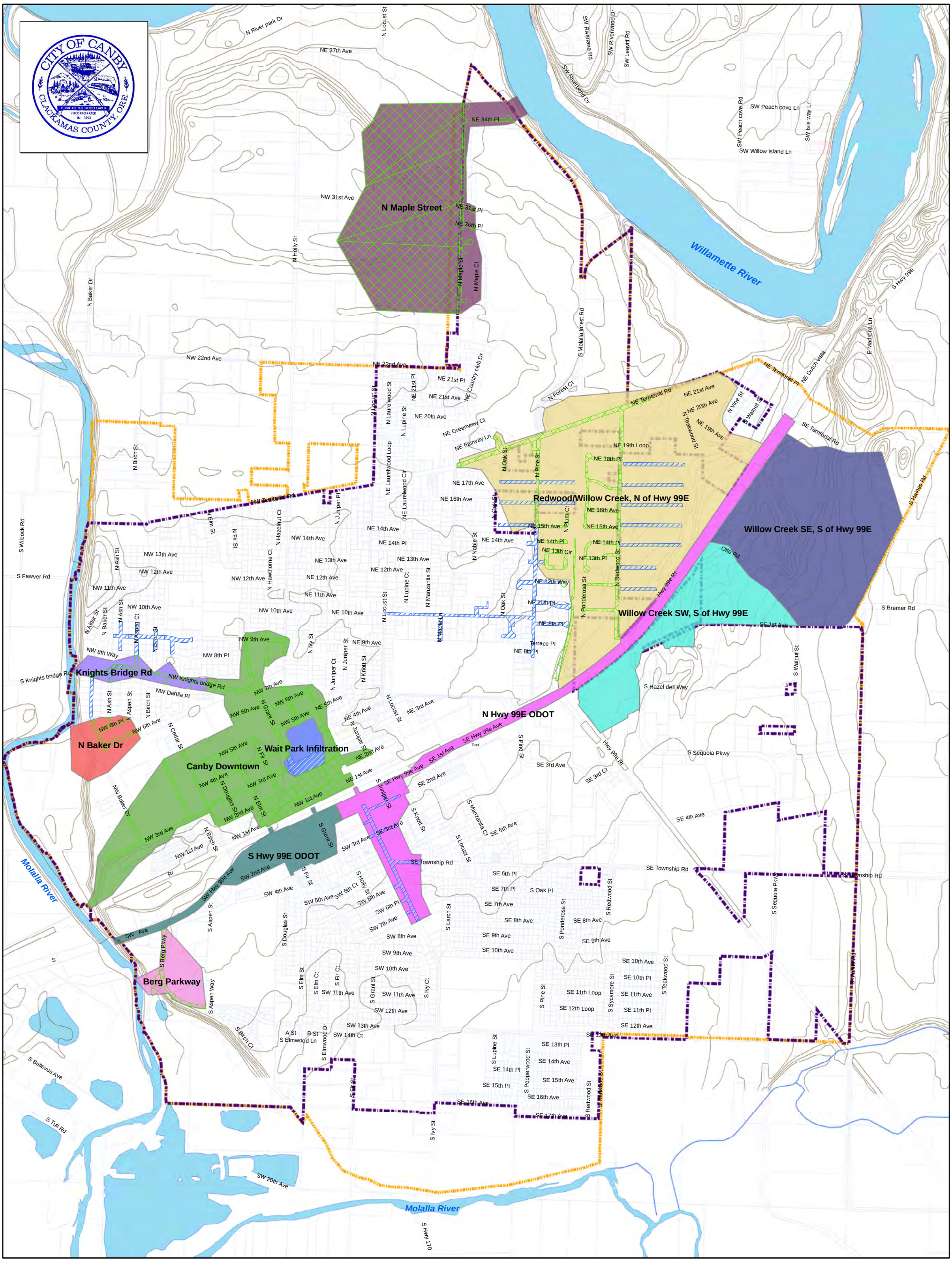

Legend

Subbasin

- Canby Downtown
- Wait Park Infiltration
- N Baker Dr
- Knights Bridge Rd
- Berg Parkway
- N Maple Street
- Redwood/Willow Creek, N of Hwy 99E
- Willow Creek SE, S of Hwy 99E
- Willow Creek SW, S of Hwy 99E
- N Hwy 99E ODOT
- S Hwy 99E ODOT

- ModelSubbasins
- FutureSubbasins
- City Limits
- Urban Growth Boundary
- Taxlots
- 10 Foot Contours - Metro/USGS

The data used to prepare this map is based on limited record and design drawings and field mapping. This information is the best currently available, however there are known innaccuracies and deficienicies. The City will continue to update and refine the mapping of the stormwater system in an adapative management process.

0 250 500 1,000 1,500 2,000 Feet

Kennedy/Jenks Consultants

CITY OF CANBY
STORMWATER MASTER PLAN

MAJOR BASINS AND SUBBASINS

FIGURE 3

17 September 2013
K/J Project Number 01291029.00

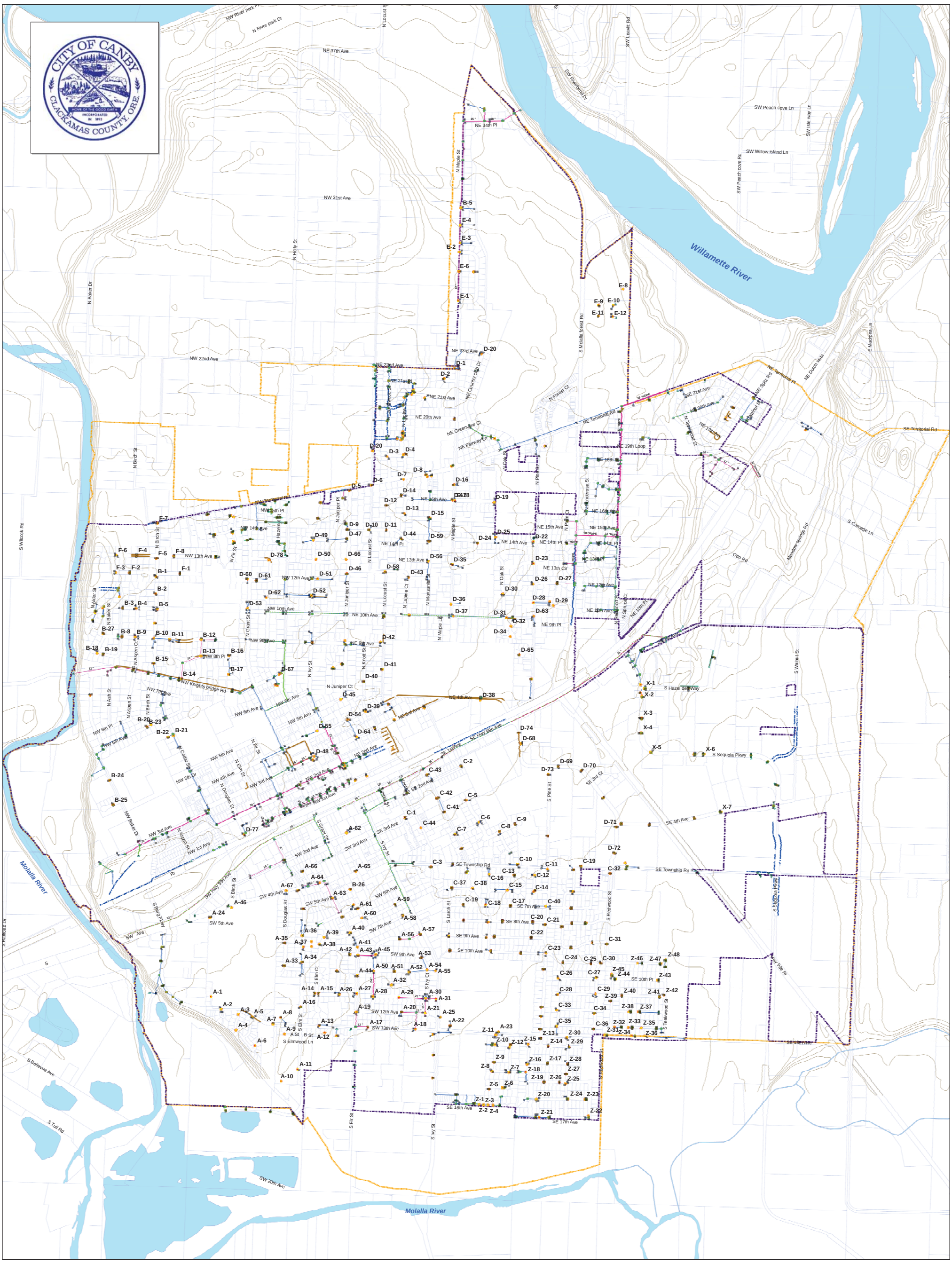

Legend

- Catch Basin
- Storm Manhole
- Sediment Manhole
- Drywell/UIC
- Cleanout
- Outfall
- Trench Drain Lines
- Swale
- Pervious Pavement

Pipe - Unverified

- Assumed Location

Pipe - Data

Diameter, in.

- Unknown Diameter
- 4
- 6
- 8
- 10
- 12
- 15
- 18
- 20
- 21
- 24
- 27
- 30
- 36

- City Limits
- Urban Growth Boundary
- Taxlots
- 10 Foot Contours - Metro/USGS

The data used to prepare this map is based on limited record and design drawings and field mapping. This information is the best currently available, however there are known innaccuracies and deficienicies. The City will continue to update and refine the mapping of the stormwater system in an adapative management process.

0 250 500 1,000 1,500 2,000 Feet

Kennedy/Jenks Consultants

CITY OF CANBY
STORMWATER MASTER PLAN

EXISTING STORMWATER SYSTEM

FIGURE 4

1 October 2013

K/J Project Number 01291029.00

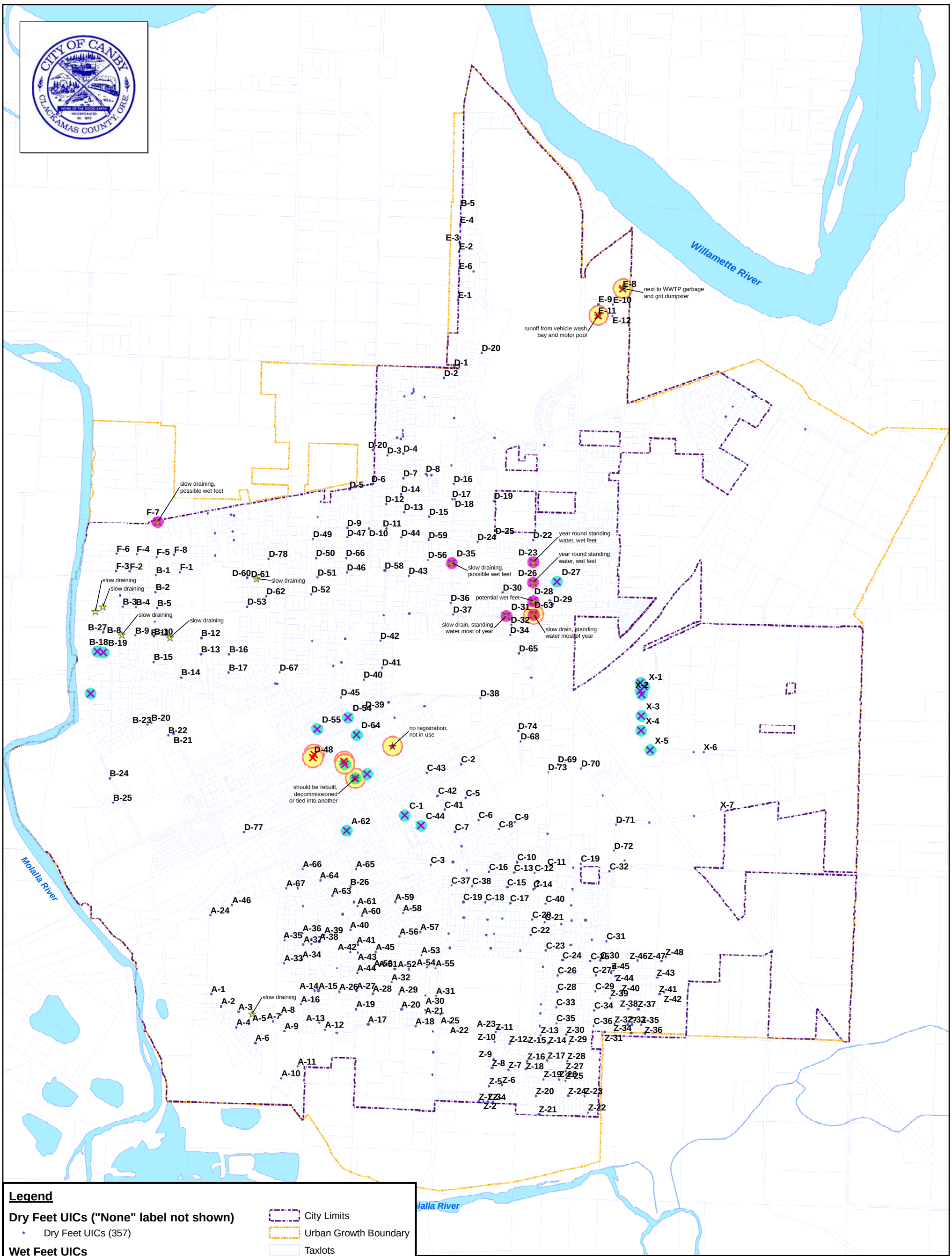

Legend

Dry Feet UICs ("None" label not shown)

- Dry Feet UICs (357)

Wet Feet UICs

- City - Dry Feet / GW Model - Wet Feet (20)
- City & GW Model - Wet Feet (7)

City Identified Need to Decommission

- yes
- probably
- maybe

Groundwater Protectiveness Demonstration

Risk Priority

- High (Must be decommissioned) (6)
- Moderate (26)

UICs To Decommission

- UICs To Decommission (9)

- City Limits
- Urban Growth Boundary
- Taxlots

The data used to prepare this map is based on limited record and design drawings and field mapping. This information is the best currently available, however there are known innaccuracies and deficienicies. The City will continue to update and refine the mapping of the stormwater system in an adapative management process.

0 250 500 1,000 1,500 2,000 Feet

Kennedy/Jenks Consultants

CITY OF CANBY
STORMWATER MASTER PLAN

UIC DECOMMISSIONING/RISK PRIORITY

FIGURE 5

26 September 2013

K/J Project Number 01291029.00

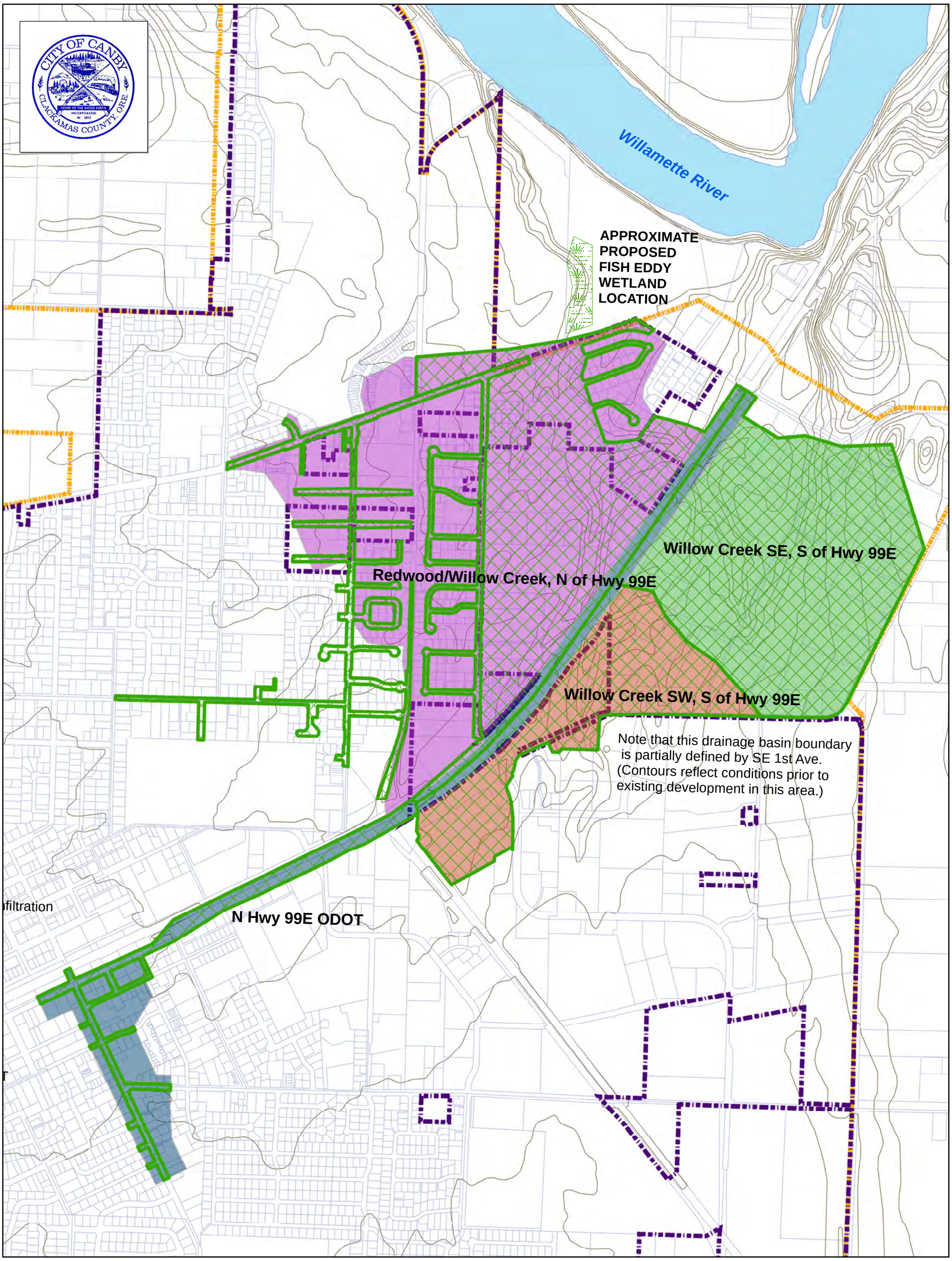

Legend

- FishEddyBasins
- Redwood/Willow Creek, N of Hwy 99E
- Willow Creek SE, S of Hwy 99E
- Willow Creek SW, S of Hwy 99E
- N Hwy 99E ODOT
- City Limits
- Urban Growth Boundary
- Taxlots
- 10 Foot Contours - Metro/USGS

The data used to prepare this map is based on limited record and design drawings and field mapping. This information is the best currently available, however there are known innaccuracies and deficienicies. The City will continue to update and refine the mapping of the stormwater system in an adapative management process.

0 250 500 1,000 1,500 2,000 Feet

Kennedy/Jenks Consultants

CITY OF CANBY
STORMWATER MASTER PLAN

PROPOSED FISH EDDY WETLAND MODEL BASINS

FIGURE 6

17 September 2013
K/J Project Number 01291029.00

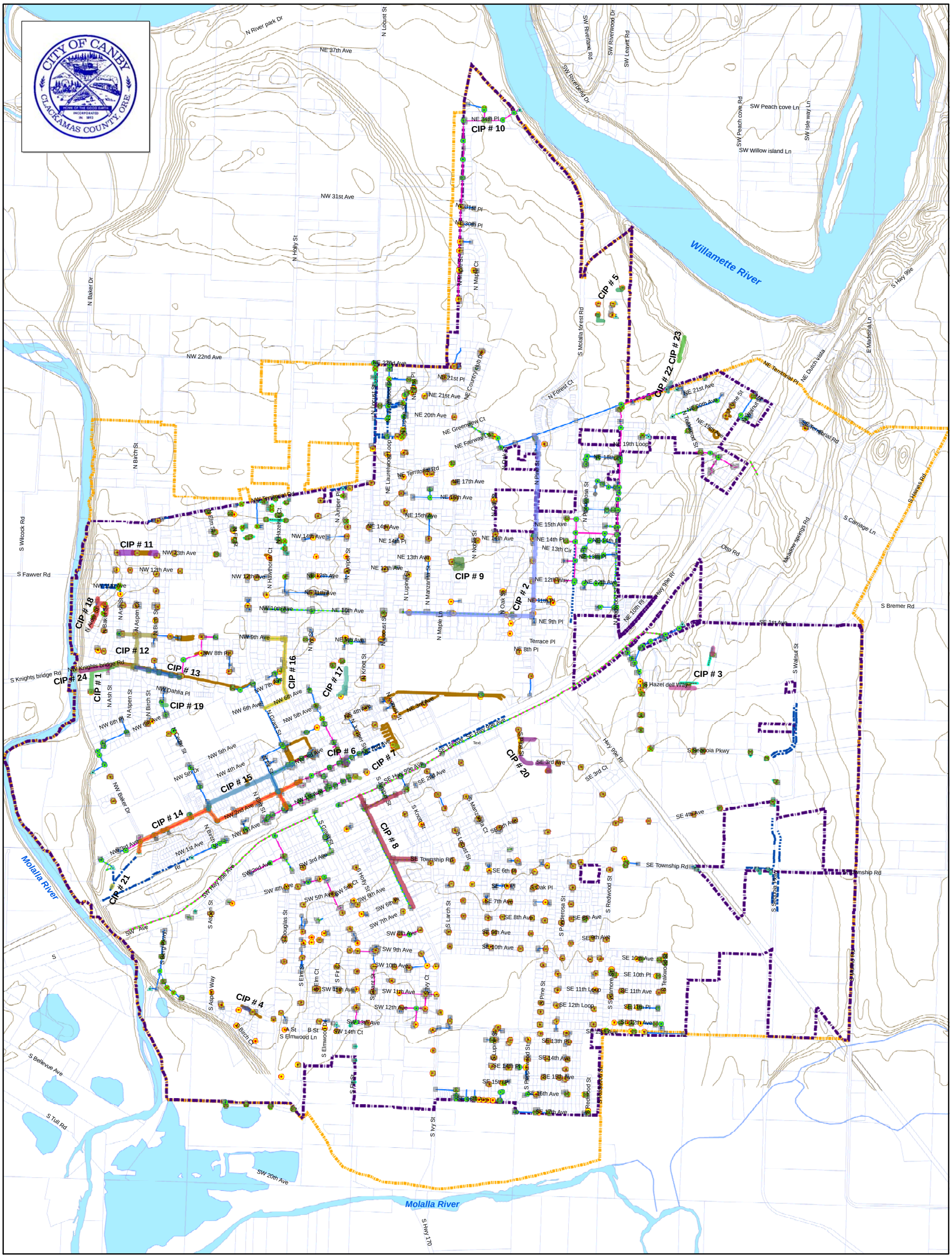

Legend

- Catch Basin
- Storm Manhole
- Sediment Manhole
- Drywell/UIC
- Cleanout
- Outfall
- Trench Drain Lines
- Swale
- Pervious Pavement

Pipe - Unverified

- Assumed Location

Pipe - Data

- Diameter Labeled on Map
- Unknown Diameter

- City Limits
- Urban Growth Boundary
- Taxlots
- 10 Foot Contours - Metro/USGS

The data used to prepare this map is based on limited record and design drawings and field mapping. This information is the best currently available, however there are known innaccuracies and deficienicies. The City will continue to update and refine the mapping of the stormwater system in an adapative management process.

0 250 500 1,000 1,500 2,000 Feet

N

Kennedy/Jenks Consultants

CITY OF CANBY
STORMWATER MASTER PLAN

CAPITAL IMPROVEMENT PROJECTS APPROXIMATE LOCATIONS

FIGURE 7

26 September 2013
K/J Project Number 01291029.00